

TACK IN 5/8" EIP  
 N: 1158188.97 IFT  
 E: 1683986.54 IFT  
 NAD 83 (2011)  
 GEIOD (NGS2018)  
 FIELD PROCEDURE: RTK  
 COMBINED FACTOR: 1.00003406

# EXEMPT

402:50 (b)(1) is exempt from the subdivision approval process pursuant to the SC Code of Laws, Section 6-29-1110 (a). It does not guarantee the right of future permits for future subdivisions. All requirements of Spartanburg County's land development and ordinances of use shall be met in order to develop the property.

*James E. Butler*  
 REGISTERED LAND SURVEYOR

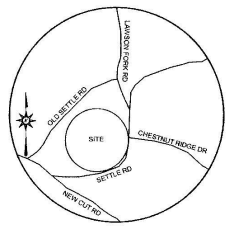
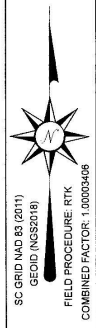
Before any land disturbing activities occur on any parcel, all applicable grading, encroachment development, and building permits must be obtained from Spartanburg County prior to the commencement of any construction. Permits may also be required by DHEC and SCDOT.

SPARTANBURG COUNTY PLANNING DEPARTMENT  
 DEC 15 2023  
 DATE

SC PLAT CERTIFICATION

I HEREBY STATE THAT TO THE BEST OF MY KNOWLEDGE, INFORMATION, AND BELIEF, THE SURVEY SHOWN HEREON WAS MADE IN ACCORDANCE WITH THE REQUIREMENTS OF THE STANDARDS OF PRACTICE MANUAL FOR SURVEYING IN SOUTH CAROLINA, AND MEETS THE REQUIREMENTS FOR A CLASS A SURVEY AS SPECIFIED THEREIN, SC 49-46 (A)(3)(i).

*Robert B. Butler*  
 ROBERT B. BUTLER  
 REGISTERED LAND SURVEYOR  
 LICENSE NUMBER SC-12233



VICINITY MAP  
 (NOT TO SCALE)



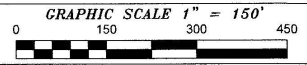
SUBDIVISION FOR:  
 ELEVATION LAND SC 1, LLC  
 SCHOOL DISTRICT #6  
 SPARTANBURG CO. S.C., D.B. 142J-281  
 P.B. 134-170, 129-150, 86-298, 173-810  
 NOVEMBER 20, 2023

**LEGEND:**

A.G.	ABOVE GRADE
B.G.	BELOW GRADE
CM	CONCRETE MONUMENT
EIP	EXISTING IRON PIPE
EIR	EXISTING IRON ROD
MN	MAG NAIL
NIR	NEW IRON ROD
AL	AREA LIGHT
☉	CALCULATED POINT
⊕	ELECTRICAL
⊗	SEWER MANHOLE
⊕	WELL / WATER METER / VALVE
---	ADJOINING LINE (APPROXIMATE)
---	BOUNDARY LINE (SURVEYED)
---	DRIVE / ROAD
- - - - -	OVERHEAD UTILITIES
---	RIGHT-OF-WAY / APPARENT RW

**\*\* NOTES \*\***

- THIS PARCEL IS SUBJECT TO ALL EASEMENTS AND RESTRICTIONS OF RECORD.
- NO TITLE SEARCH PERFORMED BY THE SURVEYOR.
- ALL DISTANCES ARE GROUND DISTANCES IN INTERNATIONAL FEET UNLESS OTHERWISE NOTED.
- THIS PLAT IS BEING RECORDED TO CORRECT A MISTAKE IN THE TITLE BLOCK OF PB 184, PAGE 540.



LINE	BEARING	DISTANCE
L1	S 77°04'33" E	86.18
L2	S 03°16'10" W	165.21
L3	S 03°16'10" W	165.40
L4	S 03°16'10" W	165.33
L5	S 03°16'10" W	142.07
L6	S 04°48'10" W	413.50
L7	S 37°58'10" W	268.00
L8	S 52°09'21" W	181.63
L9	N 86°36'50" W	163.00
L10	N 84°04'58" W	747.57
L11	N 77°20'06" W	121.45
L12	N 77°20'06" W	214.75
L13	N 63°01'47" W	17.64

PROPERTY LOCATION:  
 1070 SETTLE RD.  
 INMAN SC, 29349

TAX PARCELS:  
 6-03-00-011.00  
 2-49-00-018.03

NC FIRM LICENSE NO. P-1922  
 RATIO OF PRECISION: 1:10,000  
 D-165-11

PLAT #  
**14668B**

PLT BK 184 PG 637-637  
 Recorded 1 Pages on 12/15/2023 01:14:19 PM  
 Recording Fee: \$25.00  
 Office of Registrar of Deeds, SPARTANBURG, S.C.  
 Ashley B. Williams, Registrar of Deeds

